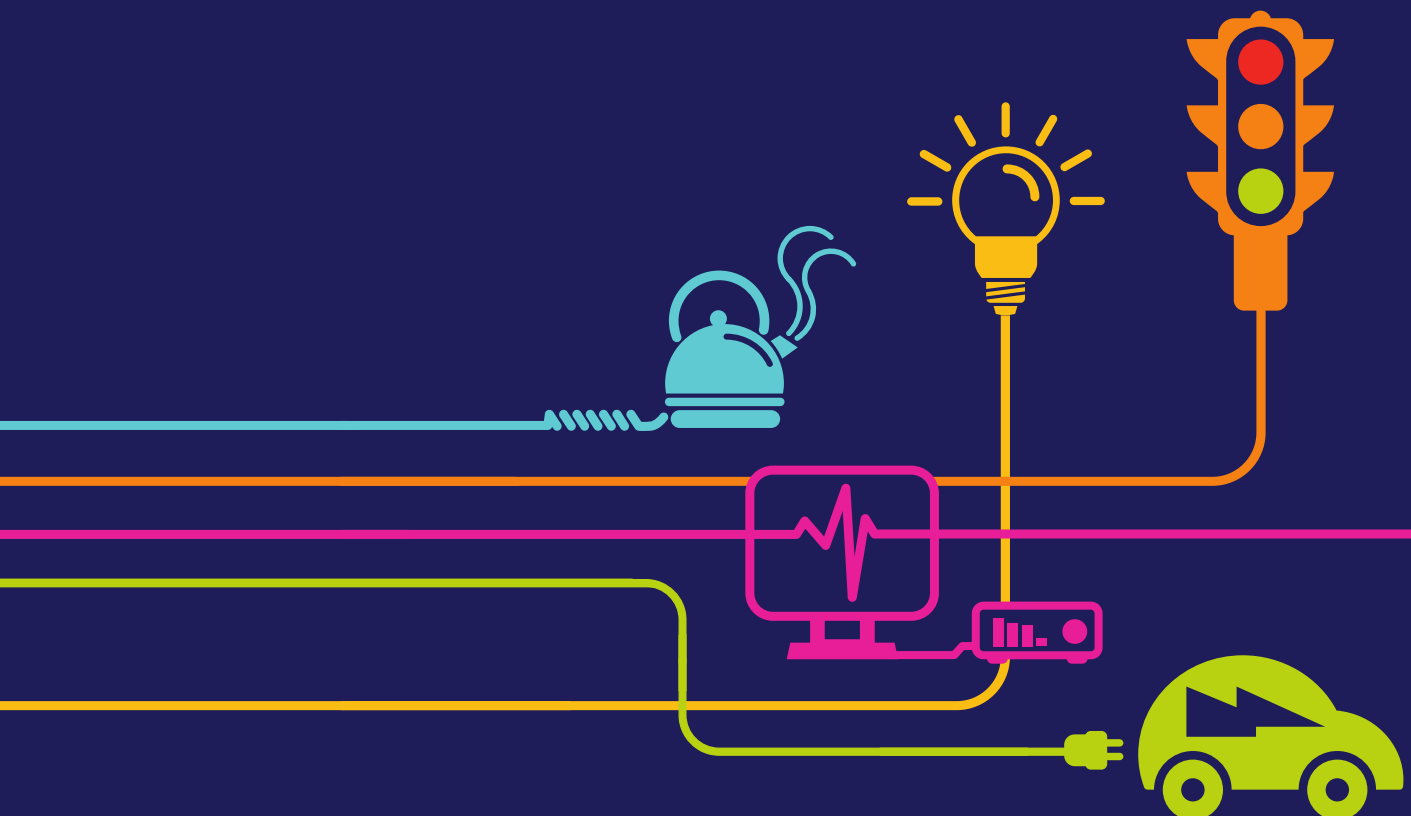
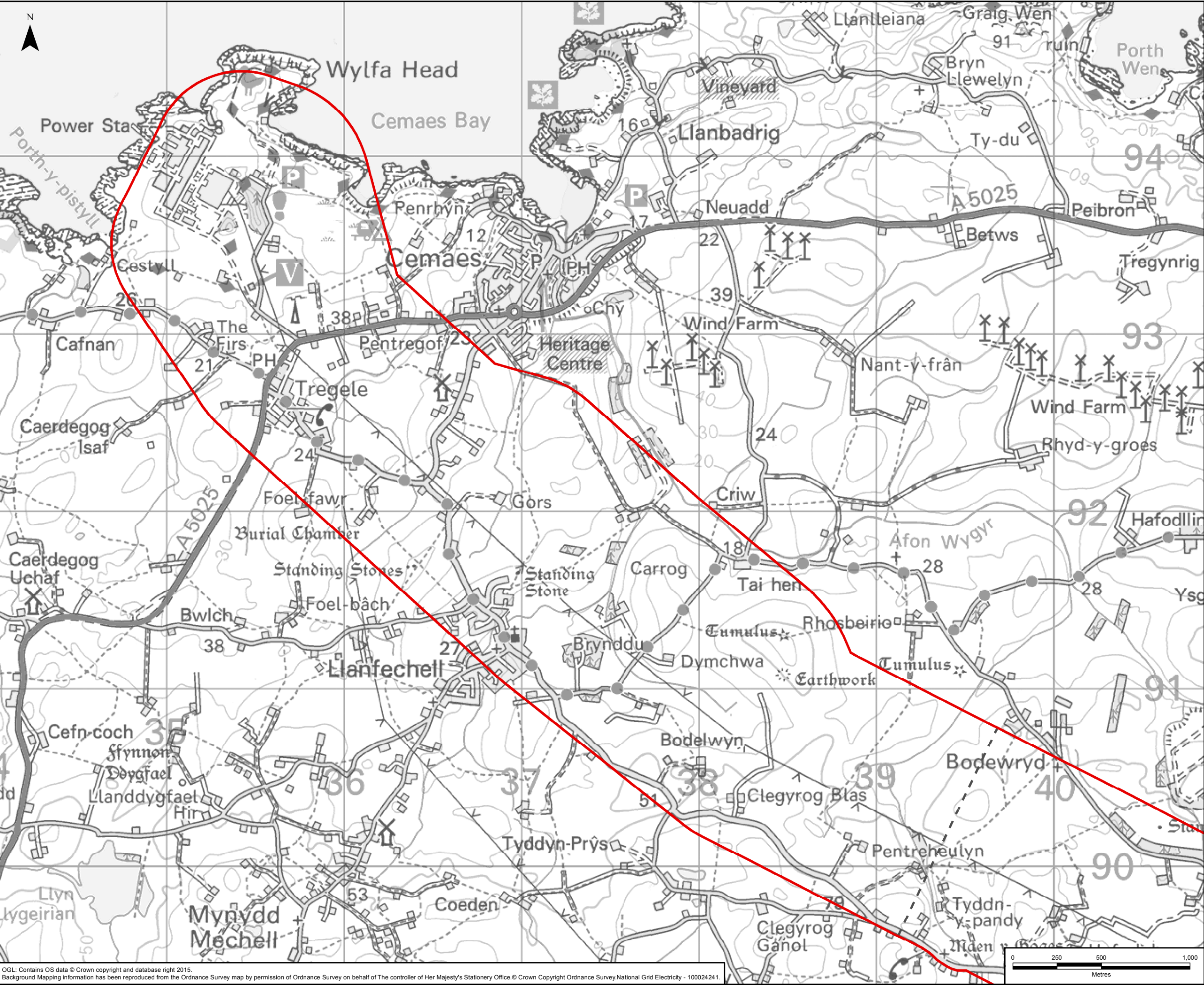


NWC EIA Scoping Report Chapter 2 Figures

Figure 2.1





NOTES

NWC ROUTE LEGEND

ANGLESEY / Y

Legend

Scoping Corridor

Section Break

0	14/03/2016	Final	JB	AR	CC
Rev	Date	Description	GIS	Chk	App

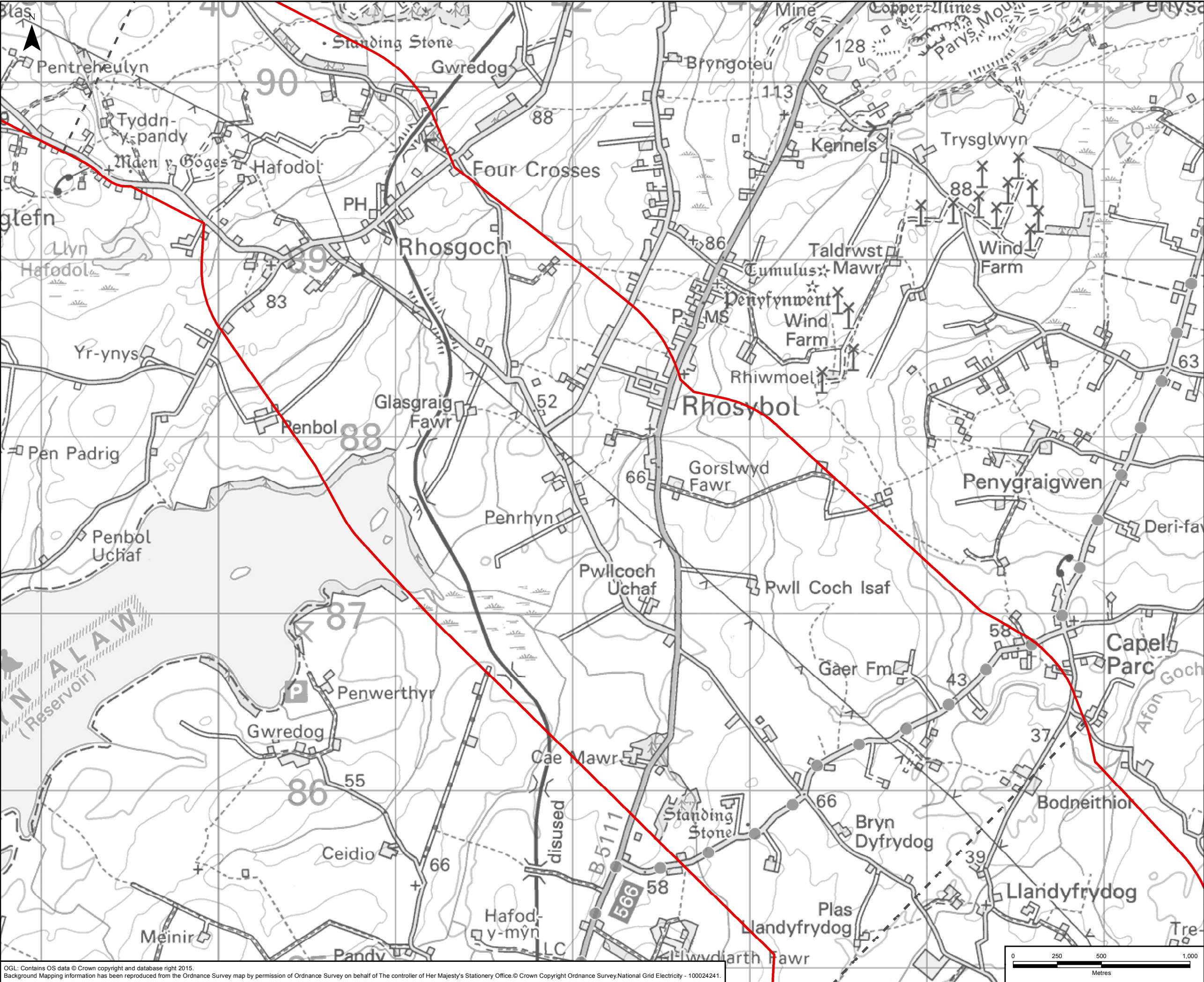
Site: NWC

Scheme Name: NORTH WALES CONNECTION

Document Title: FIGURE 2.1
SCOPING CORRIDOR

Creator: JB	Date: 14/03/2016	Checker: AR	Date: 14/03/2016	Approver: CC	Date: 14/03/2016
Document Type: FIGURE	Scale: 1:20,000	Format: A3	Sheets: 1 of 6	Rev: 0	

OGL: Contains OS data © Crown copyright and database right 2015.
Background Mapping information has been reproduced from the Ordnance Survey map by permission of Ordnance Survey on behalf of The controller of Her Majesty's Stationery Office. © Crown Copyright Ordnance Survey.National Grid Electricity - 100024241.



NOTES

NWC ROUTE LEGEND

ANGLESEY / Y

Legend

Scoping Corridor

Section Break

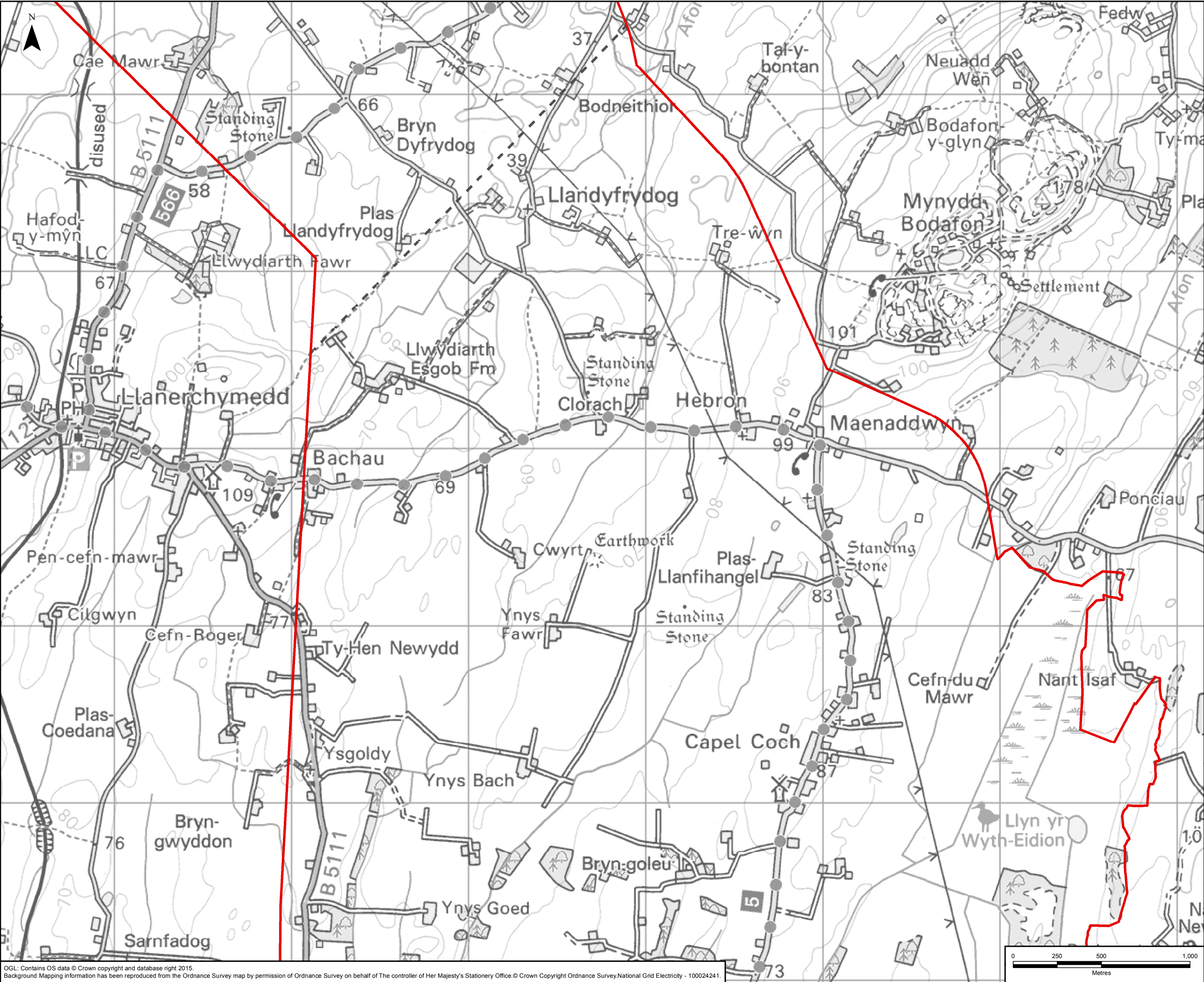
0	14/03/2016	Final	JB	AR	CC
Rev	Date	Description	GIS	Chk	App

Site: NWC

Scheme Name: NORTH WALES CONNECTION

Document Title: FIGURE 2.1
SCOPING CORRIDOR

Creator: JB	Date: 14/03/2016	Checker: AR	Date: 14/03/2016	Approver: CC	Date: 14/03/2016
Document Type: FIGURE	Scale: 1:20,000	Format: A3	Sheets: 2 of 6	Rev: 0	



NOTES

NWC ROUTE LEGEND

Legend

- Scoping Corridor
- Section Break

0	14/03/2016	Final	JB	AR	CC
Rev	Date	Description	GIS	Chk	App

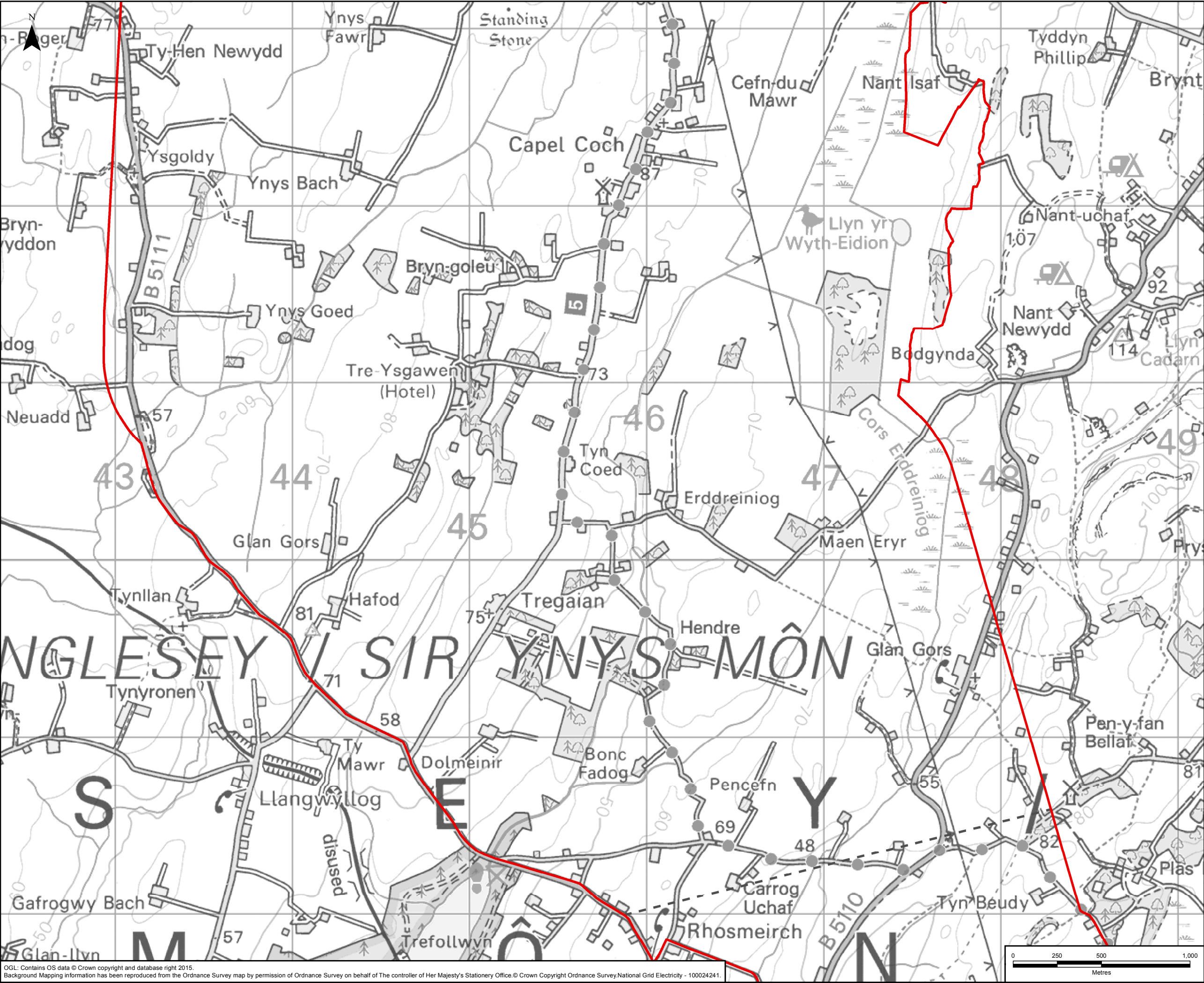
Site: NWC

Scheme Name: NORTH WALES CONNECTION

Document Title: FIGURE 2.1
SCOPING CORRIDOR

Creator: JB	Date: 14/03/2016	Checker: AR	Date: 14/03/2016	Approver: CC	Date: 14/03/2016
Document Type: FIGURE	Scale: 1:20,000	Format: A3	Sheets: 3 of 6	Rev: 0	

OGL: Contains OS data © Crown copyright and database right 2015.
Background Mapping information has been reproduced from the Ordnance Survey map by permission of Ordnance Survey on behalf of The controller of Her Majesty's Stationery Office. © Crown Copyright Ordnance Survey.National Grid Electricity - 100024241.



NOTES

NWC ROUTE LEGEND

ANGLESEY / Y

Legend

Scoping Corridor

Section Break

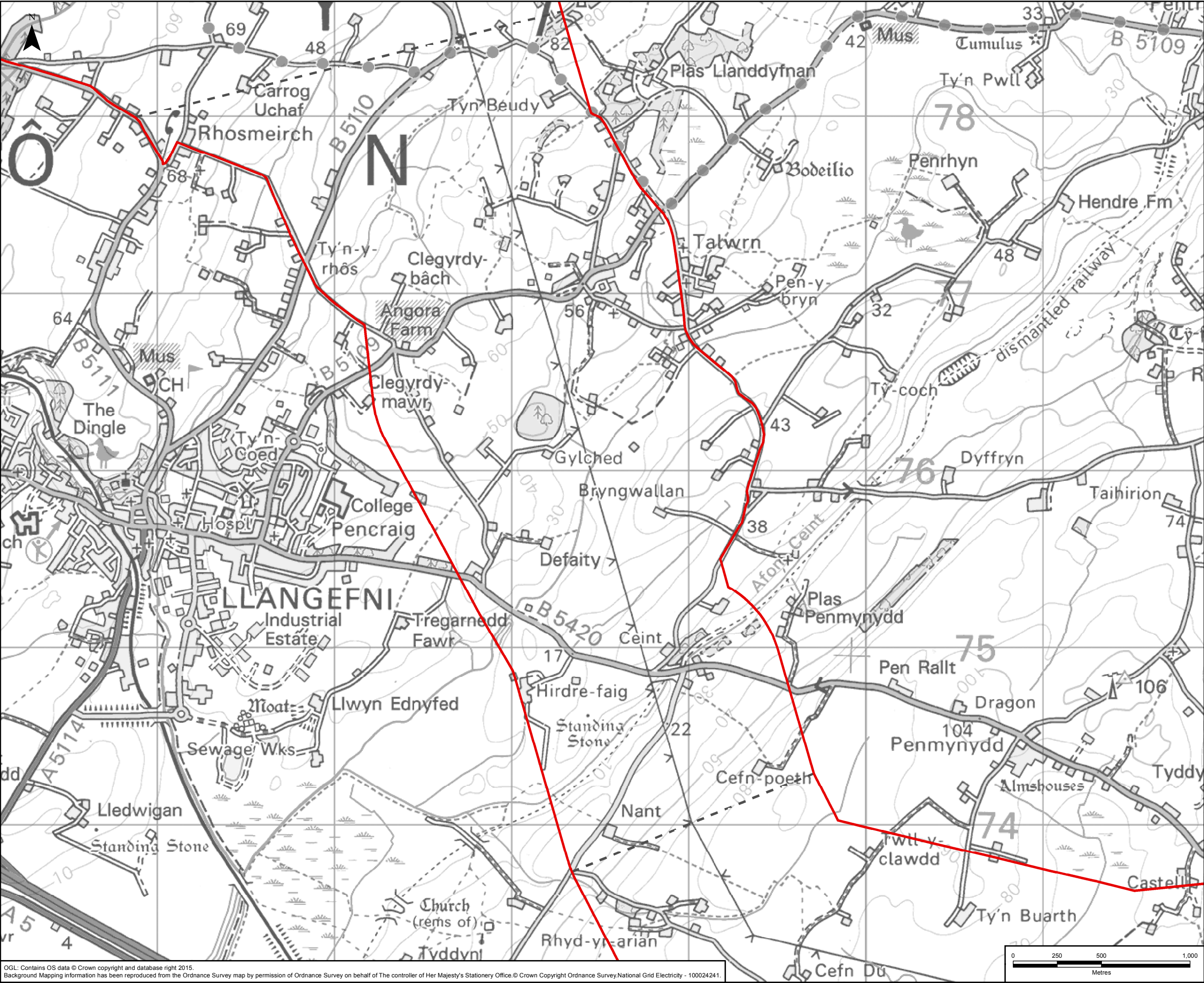
0	14/03/2016	Final	JB	AR	CC
Rev	Date	Description	GIS	Chk	App

Site: NWC

Scheme Name: NORTH WALES CONNECTION

Document Title: FIGURE 2.1
SCOPING CORRIDOR

Creator: JB	Date: 14/03/2016	Checker: AR	Date: 14/03/2016	Approver: CC	Date: 14/03/2016
Document Type: FIGURE	Scale: 1:20,000	Format: A3	Sheets: 4 of 6	Rev: 0	



NOTES

NWC ROUTE LEGEND

ANGLESEY / Y

Legend

Scoping Corridor

Section Break

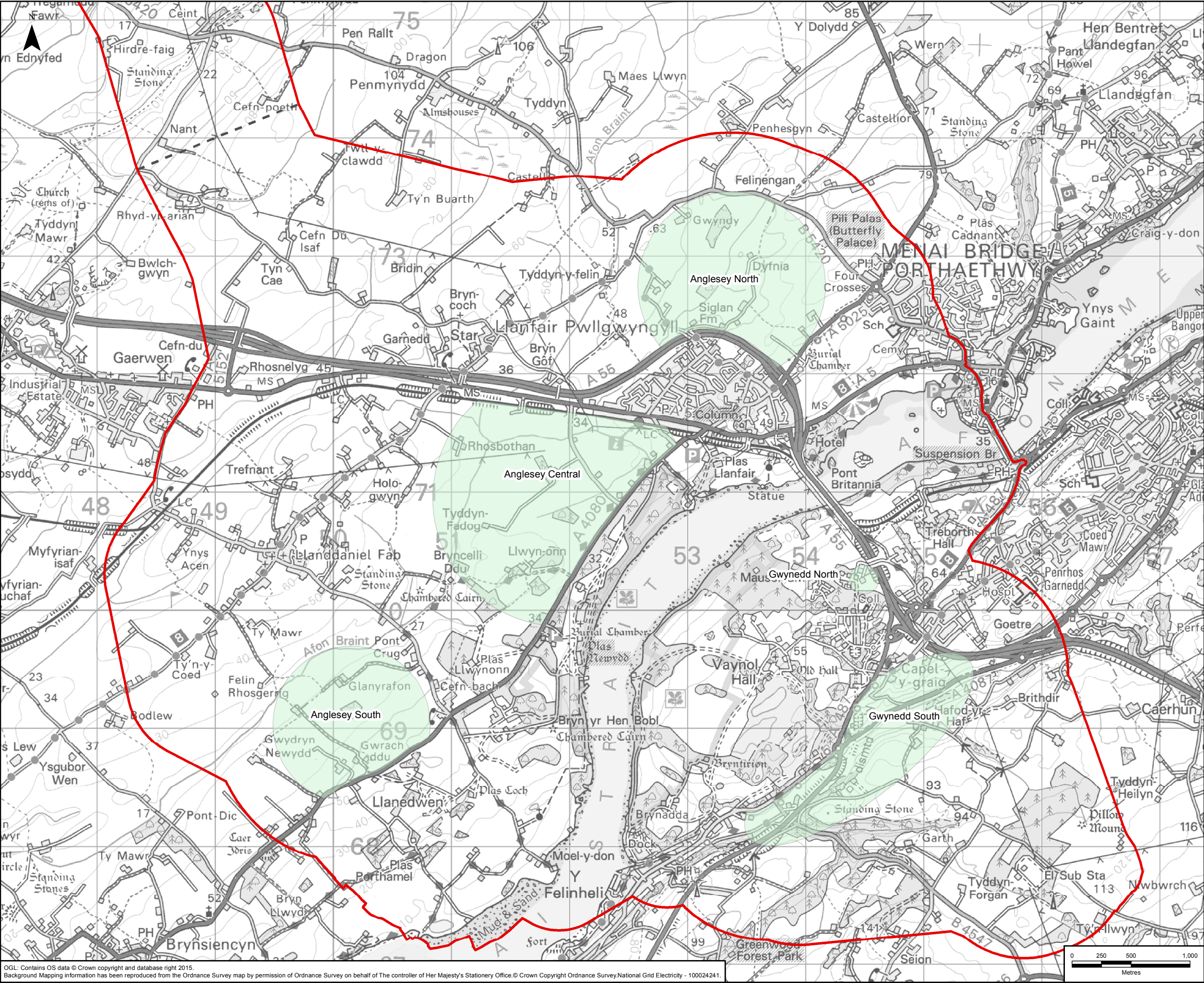
0	14/03/2016	Final	JB	AR	CC
Rev	Date	Description	GIS	Chk	App

Site: NWC

Scheme Name: NORTH WALES CONNECTION

Document Title: FIGURE 2.1
SCOPING CORRIDOR

Creator: JB	Date: 14/03/2016	Checker: AR	Date: 14/03/2016	Approver: CC	Date: 14/03/2016
Document Type: FIGURE	Scale: 1:20,000	Format: A3	Sheets: 5 of 6	Rev: 0	



NOTES

NWC ROUTE LEGEND

ANGLESEY / Y

Legend

- Scoping Corridor
- Section Break
- Search areas for Sealing End Compounds (SECs)

0	14/03/2016	Final	JB	AR	CC
Rev	Date	Description	GIS	Chk	App

Site: NWC

Scheme Name: NORTH WALES CONNECTION

Document Title: FIGURE 2.1 SCOPING CORRIDOR

Creator: JB	Date: 14/03/2016	Checker: AR	Date: 14/03/2016	Approver: CC	Date: 14/03/2016
Document Type: FIGURE	Scale: 1:30,000	Format: A3	Sheets: 6 of 6	Rev: 0	

